



Shiv Chhatrapati Shikshan Sanstha's

Rajarshi Shahu Mahavidyalaya, Latur

(Autonomous)

Kaku Seth Ukka Marg, Chandra Nagar, Latur – 413512 (Maharashtra)

(Affiliated to Swami Ramanand Teerth Marathwada University, Nanded)

NAAC Accredited Grade B++ (Cycle 3) with CGPA 2.99, UGC-CPE (Phase-III) ISO: 9001:2015

Dream Big - Act Local

Rural Community Development Initiative



5. Dream Big - Act Local: Rural Community Development Initiative


The town where Rajarshi Shahu Mahavidyalaya is situated is encircled by villages. The majority of the institutes' students are native to these villages as well. Therefore, working in rural areas to improve the villagers is an inevitable mission of the institute. The institute adopted the following villages: Kasargaon, Gour, Masalga, Wagholi, Shiur, Mahapur, Hanmatwadi, and Hangarga. Work on health, education, gender awareness programmes, financial literacy, farming, etc. are all part of the programme.



Faculty guiding villagers about the programme



Outreach Program at Grampanchayat Kasargaon



Outreach Program at Matoshree Vradhashram Arvi Latur



Students telling the importance of Saving and Investment to the tailor



Students distributing fruits to people from Matoshee Old Hermitage



Students visit at Budhoda Divyang Training Center



Founder of Training centre Mr.Harishchandra Sude interacting with students at Budhoda Divyang Training Center



Students while giving information to people about Voting Awareness Programme



Swaccha Bharat Mission Phase-2 Village Survey coordinator with Grampanchayat Sarpanch and Villagers



Students involved in Swaccha Bharat Mission Phase-2 Village Survey



Students actively participated in Swaccha Bharat Mission Phase-2 Village Survey



Student contribution in Prevention of Public Amenities and Awareness Program in village



राजश्री शाहू महाविद्यालय येथील विद्यार्थी
पथनाट्य प्रदर्शित करताना(विषय: पाण्याचे
महत्त्व आणि सद्या परस्थिती)



Street Drama on Importance of Water and Present Situation



Vaccination Awareness Programme During COVID 19



Faculty in water conservation programme at shiur



Principal interacting with the farmers about Water conservation program.



Faculty discussing with people from the village about the program.



Faculty with students participated in water conservation drive at Ausa Tanda.



Interaction with the villagers.



Interaction with villagers through Shahu Extension Service.



Participants in Shahu Extension Seriveces at Mahapur.



Students in Shahu Extension Seriveces at Mahapur.



Participant giving speech in Shahu Extension Seriveces at Mahapur.



Sericulture Development officers guiding to the villagers.



Dr. Kalyan Savant appealing to the villagers about sericulture farming



Villagers of Shiur present for sericulture development workshop



Villagers participated in the Cattle Disease Diagnosis Camp



Villagers participated in the Cattle Disease Diagnosis Camp



Felicitation of Technical Assistant Ware Harish by villager



Dr. S. S. Bukshetwar Examining Cow During Cattle Disease Diagnosis Camp at Shiur



Shri. Suryawanshi, a Farmer Inaugurating Cattle Disease Diagnosis Camp



Dr. S. S. Bukshetwar Examining Cow During Cattle Disease Diagnosis Camp at Shiur



Dr. S. S. Bukshetwar Examining cattle During Cattle Disease Diagnosis Camp at Shiur



Successful organization of Cattle Disease Diagnosis Camp by NSS at Shiur



Dr. K.S. Raut Demonstrating Sericulture farm At. Borgaon Tq.Murud Dist.Latur



Hon.'bl Dr. Gopalrao Patil addressing the Staff.



National e- Workshop on Bee Keeping Awareness for Farmer (NWBKAF-2021)

Organized By

Shiv Chhatrapati Shikshan Sanstha's
Rajarshi Shahu Mahavidyalaya
(Autonomous), Latur

Date and Time
30.01.2021 @ 11 A.M.



«Resource Person»
Shri. Sunil Chakare
(Asstt. Director)
CERT, Pune



«Patron»
Dr. Gopalrao Patil
President, SCSS, Latur



«Chief Organizer»
Dr. Mahadev Gavhane
Principal



«Resource Person»
Shri Dinkar Patil,
Gauri natural foods, Latur




Dr. A.J. Raja
Organizing Secretary
Vice Principal

Prof. S.N. Shinde
Organizing Secretary
Vice Principal

Organizer
Department of Zoology and Fishery Science

GEOGRAPHY - " WATER RESOURCE MANAGEMENT USING GEO-SPATIAL TECHNOLOGY "



Water Resource Management Using Geospatial Technology

Dr. Anil Yedage
MA, MSc, Ph.D, SET
Assistant Professor in Geoinformatics
Paravtibai Chowgule College (Autonomous) Margao ,Goa


33:30 / 1:55:18

Scroll for details

zoom

Resource Person Dr. Anil Yedage Introducing to Delegates


GEOGRAPHY - " WATER RESOURCE MANAGEMENT USING GEO-SPATIAL TECHNOLOGY "



Tropical Rainfall Measuring Mission (TRMM)

Measurements from TRMM are used to find out where it is raining, and how hard it is raining. Not all clouds cause rain, and when rain does fall, it falls through various heights in the atmosphere,

PAYLOADS



- TMI - Tropical Microwave Imager
- VIRS - Visible and Infrared Scanner
- PR - Precipitation Radar
- LIS - Lightning Imaging Sensor
- CERES - Clouds and Earth's Radiant Energy System

56:52 / 1:55:18

Scroll for details

zoom

Resource Person explaining The Roll of Satellite data to find out the Favorable rainy condition



Resource person addressing students.



Introductory Speech by Trainer Dr.Kakasaheb Raut



Written exam on the 25.03.2023 in presence of Asst. Director. Sunil Pokre

Date:21/01/2024

Principal